









# ACTIVE TENTATIVE MAPS

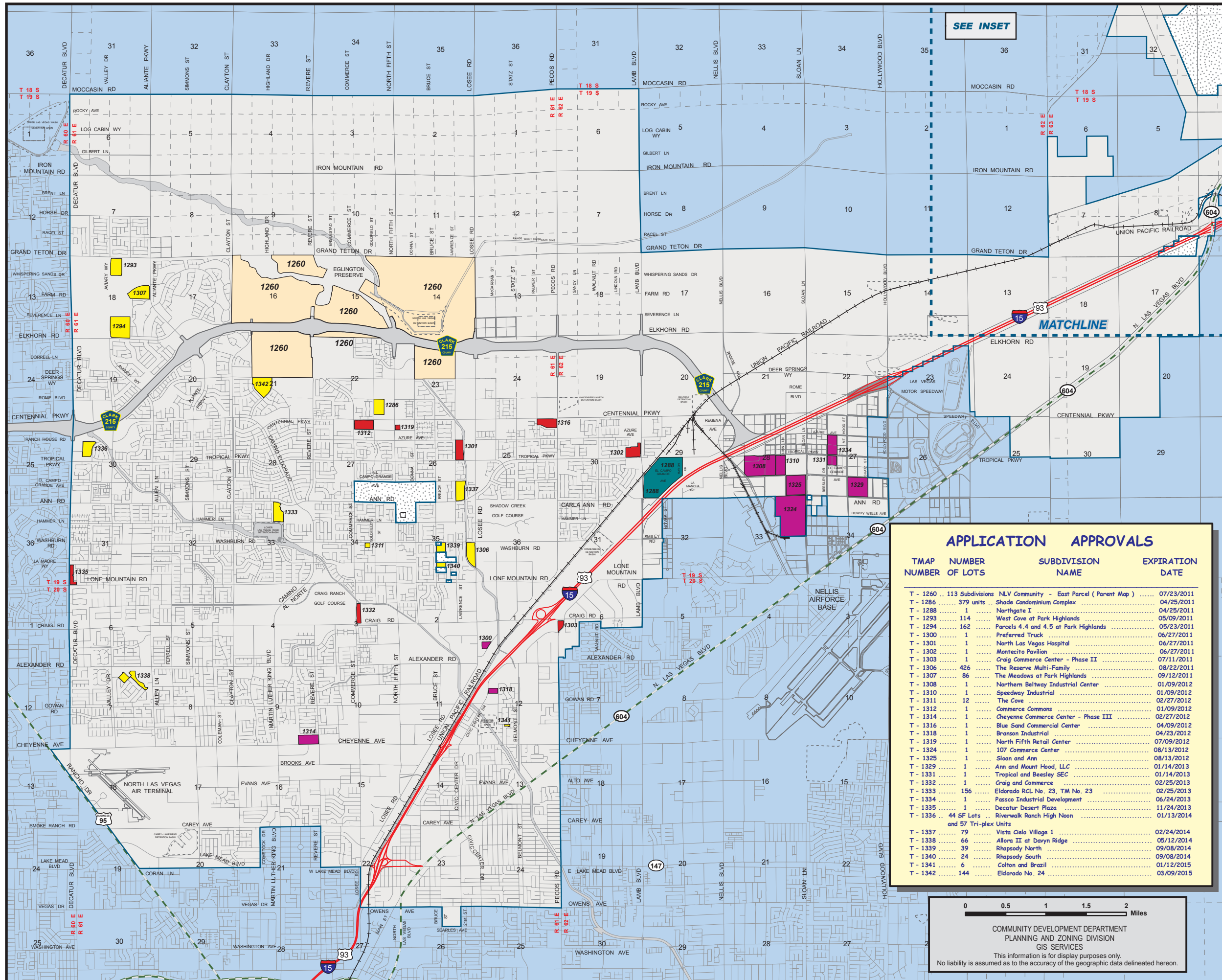
March 31, 2011

## APPLICATION TYPE

-  Residential
-  Commercial
-  Industrial
-  Mixed - Use
-  Master Planned Community Overlay District


## BOUNDARIES

-  Clark County Island
-  Public Row
-  Flood Control Basins



## APPLICATION APPROVALS

TMAP NUMBER	NUMBER OF LOTS	SUBDIVISION NAME	EXPIRATION DATE
T - 1260	113 Subdivisions	NLV Community - East Parcel (Parent Map)	07/23/2011
T - 1286	379 units	Shade Condominium Complex	04/25/2011
T - 1288	1	Northgate I	04/25/2011
T - 1293	114	West Cove at Park Highlands	05/09/2011
T - 1294	162	Parcels 4.4 and 4.5 at Park Highlands	05/23/2011
T - 1300	1	Preferred Truck	06/27/2011
T - 1301	1	North Las Vegas Hospital	06/27/2011
T - 1302	1	Montecito Pavilion	06/27/2011
T - 1303	1	Craig Commerce Center - Phase II	07/11/2011
T - 1306	426	The Reserve Multi-Family	08/22/2011
T - 1307	86	The Meadows at Park Highlands	09/12/2011
T - 1308	1	Northern Beltway Industrial Center	01/09/2012
T - 1310	1	Speedway Industrial	01/09/2012
T - 1311	12	The Cove	02/27/2012
T - 1312	1	Commerce Commons	01/09/2012
T - 1314	1	Cheyenne Commerce Center - Phase III	02/27/2012
T - 1316	1	Blue Sand Commercial Center	04/09/2012
T - 1318	1	Branson Industrial	04/23/2012
T - 1319	1	North Fifth Retail Center	07/09/2012
T - 1324	1	107 Commerce Center	08/13/2012
T - 1325	1	Sloan and Ann	08/13/2012
T - 1329	1	Ann and Mount Hood, LLC	01/14/2013
T - 1331	1	Tropical and Beesley SEC	01/14/2013
T - 1332	1	Craig and Commerce	02/25/2013
T - 1333	156	Eldorado RCL No. 23, TM No. 23	02/25/2013
T - 1334	1	Passco Industrial Development	06/24/2013
T - 1335	1	Decatur Desert Plaza	11/24/2013
T - 1336	44 5F Lots and 57 Tri-plex Units	Riverwalk Ranch High Noon	01/13/2014
T - 1337	79	Vista Gielo Village 1	02/24/2014
T - 1338	66	Allora II at Davyn Ridge	05/12/2014
T - 1339	39	Rhapsody North	09/08/2014
T - 1340	24	Rhapsody South	09/08/2014
T - 1341	6	Colton and Brazil	01/12/2015
T - 1342	144	Eldorado No. 24	03/09/2015



COMMUNITY DEVELOPMENT DEPARTMENT  
PLANNING AND ZONING DIVISION  
GIS SERVICES  
This information is for display purposes only.  
No liability is assumed as to the accuracy of the geographic data delineated herein.

